


BTS SKYTRAIN & SUBWAY

Don Muang Airport

-  BTS Skytrain station
-  Subway station
-  Khlong Saen Saeb boat stop

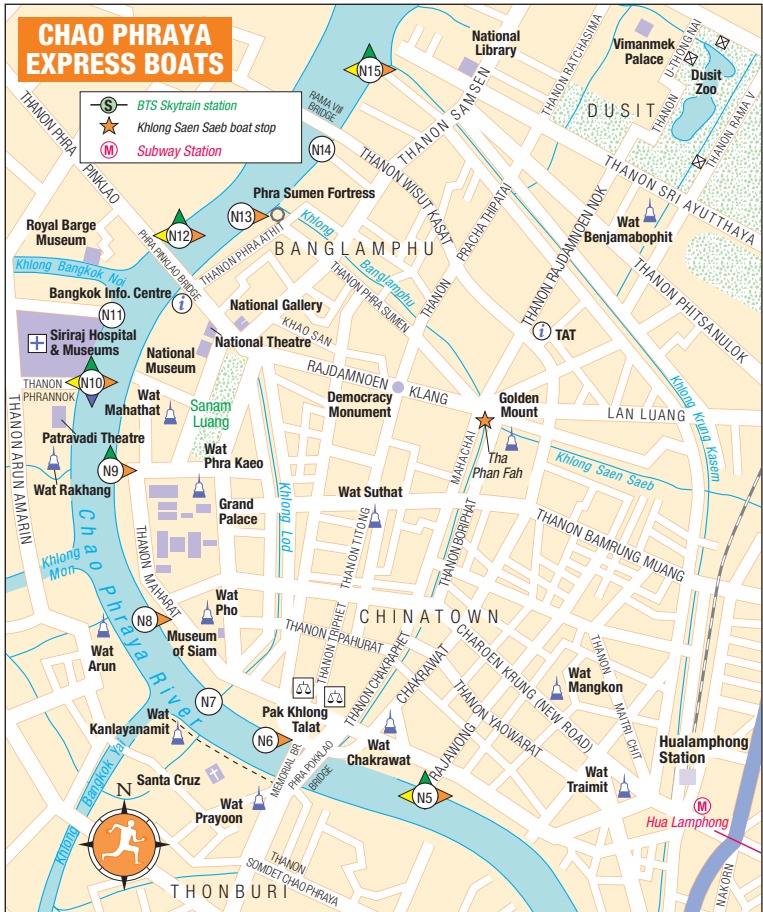


Svayambrum Airport







CHAO PHRAYA EXPRESS BOATS

















-  BTS Skytrain station
-  Khlong Saen Saeb boat stop
-  Subway Station

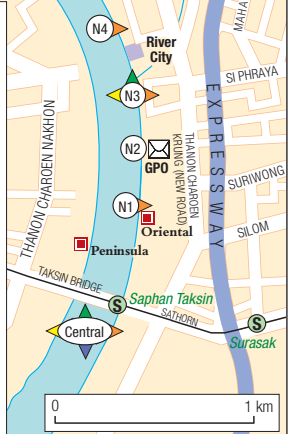


CENTRAL CHAO PHRAYA EXPRESS BOAT PIERS

Rush-hour no-flag boats stop at all piers.

-  All-day orange flag special express boats stop here
-  Rush-hour yellow flag special express boats stop here
-  Rush-hour green-and-yellow flag special express boats stop here
-  Rush hour blue flag special express boats stop here

- | | |
|--|---|
|  Thewet |  Ratchini (aka Rajinee) |
|  Rama VIII Bridge |  Saphan Phut/Memorial Bridge |
|  Phra Arthit |  Rachawongse (aka Rajawong) |
|  Phra Pinklao Bridge |  Harbour Department |
|  Bangkok Noi (Thonburi Railway Station) |  Si Phraya |
|  Wang Lang (Siriraj) |  Wat Muang Kae |
|  Chang |  Oriental |
|  Thien |  Sathorn |



 Krungthep Bridge

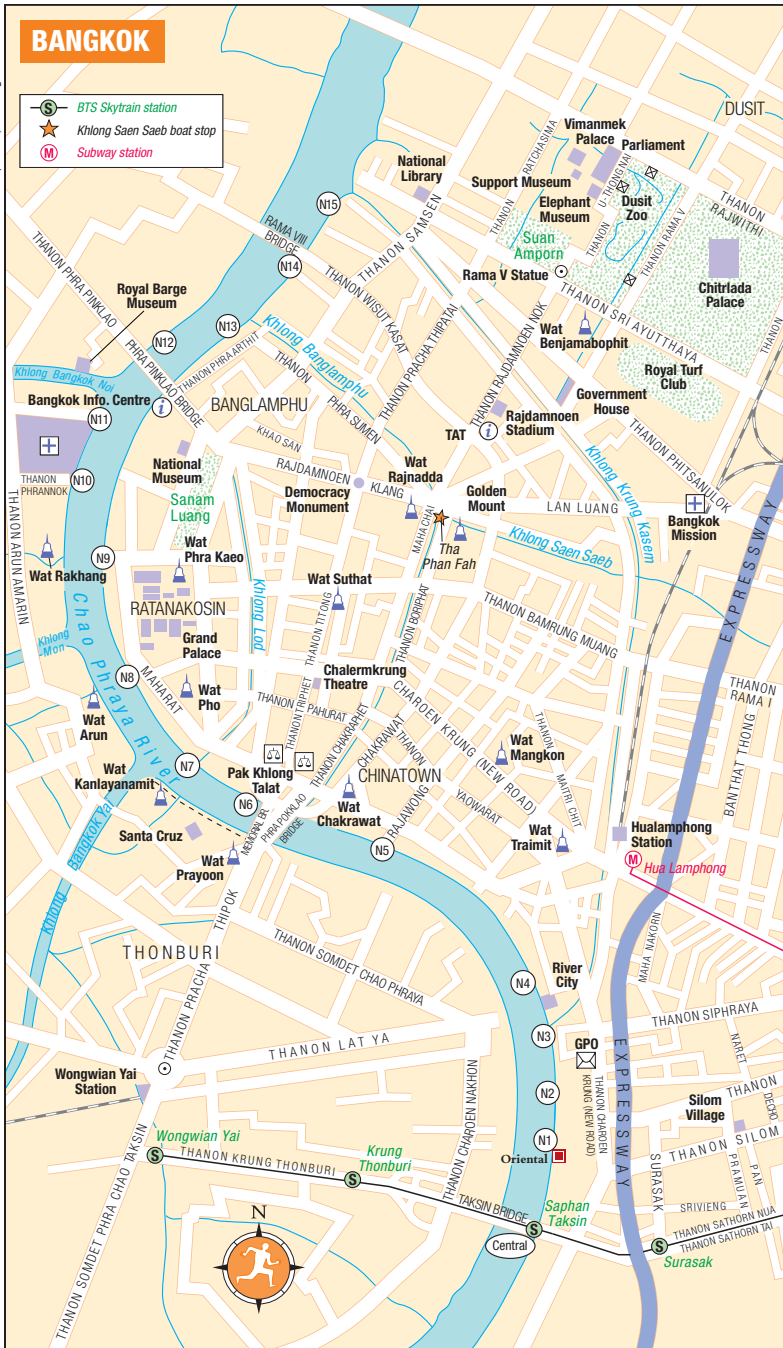
BANGKOK

-  *BTS Skytrain station*
-  *Khlong Saen Saeb boat stop*
-  *Subway station*

Southern Bus Terminal

Thonburi Train Station

Chao Phraya River





EXPRESS BOAT PIERS

-  N15 Thewet
-  N14 Rama VIII Bridge
-  N13 Phra Arthit
-  N12 Phra Pinklao Bridge
-  N11 Bangkok Noi (Thonburi Railway Station)
-  N10 Wang Lang (Sirraj)
-  N9 Chang
-  N8 Thien
-  N7 Ratchini (aka Rajinee)
-  N6 Saphan Phut
-  N5 Rachawongse (aka Rajawong)
-  N4 Harbour Department
-  N3 Si Phraya
-  N2 Wat Muang Kae
-  N1 Oriental
-  Central Sathorn

